






Sokndal-sør



Teiknforklaring

-  eigedomsgrense
-  Utvald område Handlingsplan kystlynghei

Arealtype (AR5)

-  lauv/blandingsskog
-  åpen fastmark
-  myr